

## vf008\_Bussigny-St.Sulpice

↔ 9.9 km

⌚ 2:25 h

▲ 10 m

▲ 43 m

Difficulty

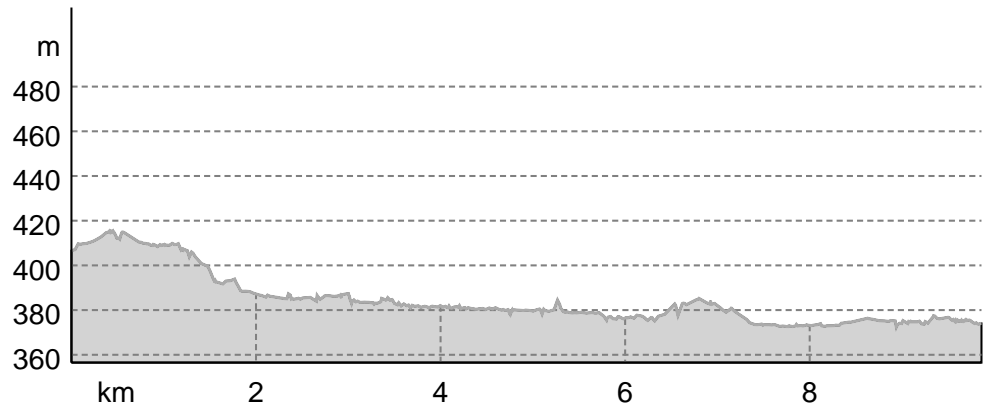
easy



## Track types

Length 9.9 km

## Elevation profile



## route data

## Pilgrim Walk

Distance 9.9 km

Duration 2:25 h

Ascent 10 m

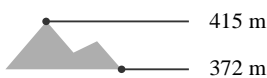
Descent 43 m

Difficulty easy

Stamina

Technique

Altitude



## Best time of year

JAN | FEB | MAR  
APR | MAY | JUN  
JUL | AUG | SEP  
OCT | NOV | DEC

## Ratings

## Authors

Experience

●●●●●

Landscape

●●●●●

## Community

## More route data



## Angus Carrick

Update: July 11, 2025

A pleasant walk along the Venoge river to the lakeside at St.Sulpice.

We took the train back to Bussigny, where we left off last time, collected supplies from the local Migros and set off through some industry and housing down to the wooded river banks. There were a few sections by the side of the road, and a part of the river bank that had recently been devastated by storms, but in general this was a pleasant stroll down to the lakeside.

Unfortunately the walk along the edge of the lake was often between high hedges, we came quite soon to St. Sulpice with its Roman church and priory. bought lunch from a local grocers, and sat by the lake eating our picnic until the bpaddle steam arrived to take us to

Ouchy.

## Takeaway route for iPhone and Android



Scan QR code, save this route offline, share with friends and more...

Website

<https://out.ac/lbpjiT>



vf008\_Bussigny-St.Sulpice











Photo: Angus Carrick, Community

## Legend


















### Topography

	Wood, forest
	Moor, swamp, marsh
	Heath
	Residential area with single building
	Industrial area with single building
	Cemetery
	Golf course
	Sportsfield, stadium
	Stadium
	Open-air pool
	Vineyard
	Petrograph
	Country border
	State border
	District border
	Contour line
	Special use area
	Nature reserve











### Road and track

	Motorway
	Highway
	Statal road
	Road
	Main agricultural road
	Agricultural road
	Trail
	Via Ferrata

### Topographic signs

	Summit cross
	Elevation point
	Rock
	Cave
	Church
	Chapel
	Cemetery
	Palace/Castle
	Abbey
	Monument
	Ruin
	Mine
	Cairn
	Broadcasting tower
	Windwheel
	Water-/windmill
	Viewpoint

### Lifts and railway

	Ropeway lift
	Gondola lift
	Chairlift
	Ski-, draglift
	Aerial ropeways
	Railway
	Suburban train
	Subway
	Tram
	Railway station