

## vf005b Via Francigena Romainmôtier to Croy

↔ 1.8 km

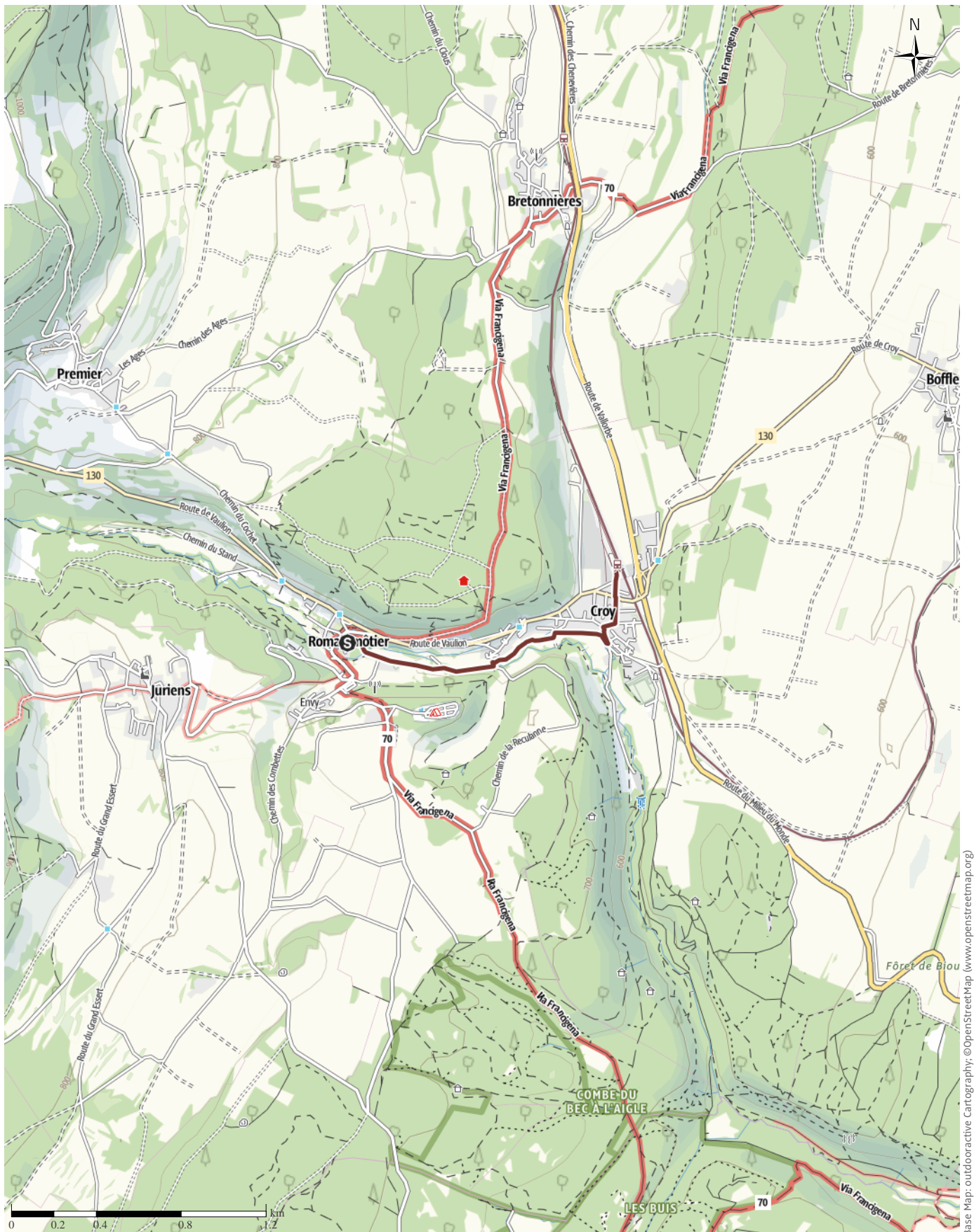
🕒 0:25 h

⬆️ 8 m

⬆️ 28 m

Difficulty

easy



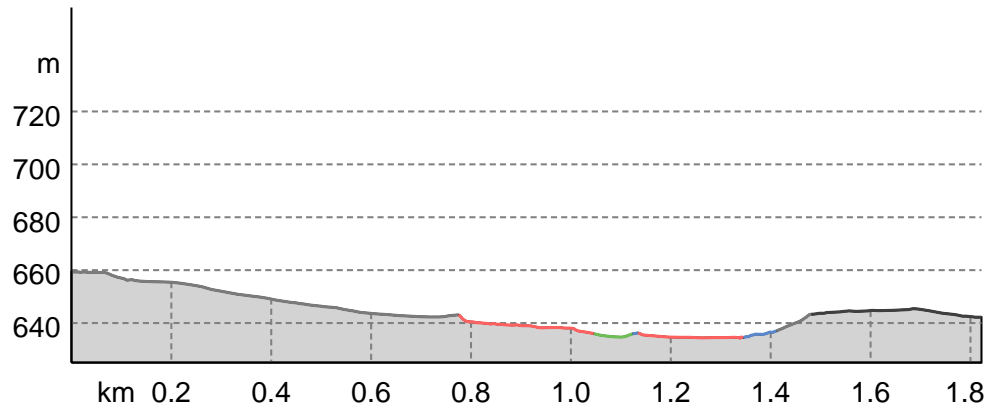
Base Map: outdooractive Cartography; ©OpenStreetMap (www.openstreetmap.org)

# vf005b Via Francigena Romainmôtier to Croy

## Track types

Asphalt	0.8 km
Dirt road	0.1 km
Forested/wild trail	0.1 km
Path	0.5 km
Road	0.3 km

## Elevation profile



## route data

### Pilgrim Walk

Distance	↔	1.8 km
Duration	🕒	0:25 h
Ascent	⬆️	8 m
Descent	⬇️	28 m

Difficulty	easy
Technique	T1
Altitude	
	659 m
	634 m

## Best time of year

JAN	FEB	MAR
APR	MAY	JUN
JUL	AUG	SEP
OCT	NOV	DEC

## Ratings

### Authors

Experience ●●●●●

Landscape ●●●●●

### Community

## More route data



### Angus Carrick

Update: May 27, 2025



Scan QR code, save this route offline, share with friends and more...

### Website

<https://out.ac/laqggc>

A pleasant walk along a stream and past gardens to

### Croy railway station

We discovered that the best way back from Romainmôtier was to walk to the railway station in Croy.

For more photos and informations see Angus & Sue's website

## Protected areas 🌿

Nature park

Jura Vaudois Nature Park

## Takeaway route for iPhone and Android



vf005b Via Francigena Romainmôtier to Croy



Photo: Angus Carrick, Community


















# vf005b Via Francigena Romainmôtier to Croy

## Legend









### Topography

	Wood, forest
	Moor, swamp, marsh
	Heath
	Residential area with single building
	Industrial area with single building
	Cemetery
	Golf course
	Sportsfield, stadium
	Stadium
	Open-air pool
	Vineyard
	Petrograph
	Country border
	State border
	District border
	Contour line
	Special use area
	Nature reserve











### Topographic signs

	Summit cross
	Elevation point
	Rock
	Cave
	Church
	Chapel
	Cemetery
	Palace/Castle
	Abbey
	Monument
	Ruin
	Mine
	Cairn
	Broadcasting tower
	Windwheel
	Water-/windmill
	Viewpoint

### Road and track

	Motorway
	Highway
	Statat road
	Road
	Main agricultural road
	Agricultural road
	Trail
	Via Ferrata

### Lifts and railway

	Ropeway lift
	Gondola lift
	Chairlift
	Ski-, draglift
	Aerial ropeways
	Railway
	Suburban train
	Subway
	Tram
	Railway station